















Standard Cpt

-  Contours (5m)
-  Streams & Rivers
-  Roads
-  Tracks
-  Skids
-  Cpt Boundaries
-  Legal Boundaries
-  OLB

Cpt 19		
	1 P.Rad 2010	8.5ha
	3 P.Rad 1984	52.3ha
	4 P.Rad 2008	2.6ha
	99 Windthrown	1.9ha
	3/10 Windthrown	4.1ha
	201 Clearfell	68.7ha

Compartment 19

